

Plot #032

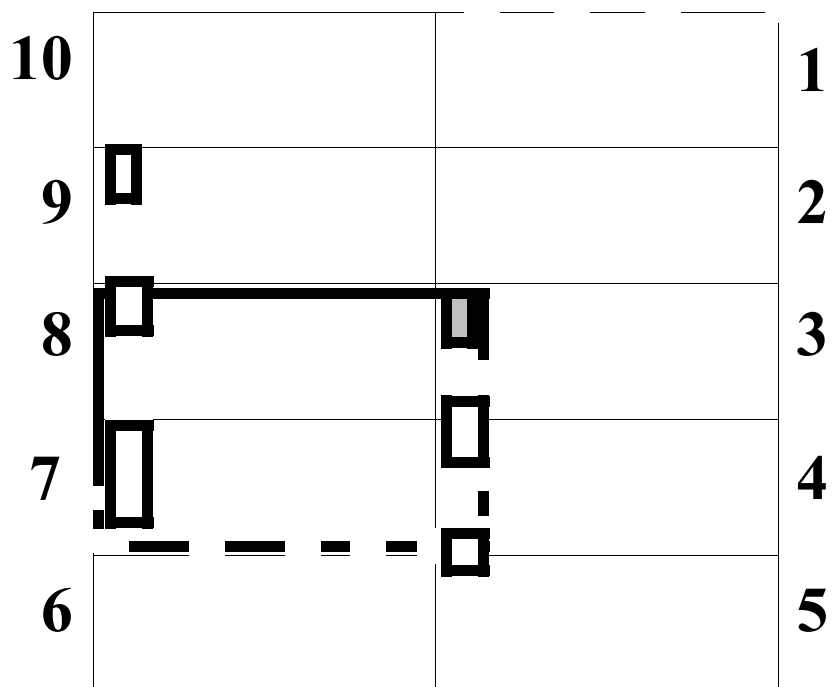
10	“Reserved for below” on old plot map.	Elsie Wills 1886 (old plot map)	1
9	* Stephen J. Chapel Co. C, 112 Ill. Inf. (W side, curved top w/shield—GAR —old plot map)	Baby Wills 1894 (old plot map)	2
8	* Roy H. VanNortwick June 21, 1889 Jan. 16, 1919 (mrkr. leaning agnst. base—engrv'd. w/2 flags & star in square—permit, old plot map & GAR)	Letha Wills 1894 (old plot map)	3
7	* Fritz May 19, 1865 Nov. 26, 1925 Husband (E side, shared stone (3)—old plot map)	* C. Danielson 1885-1945 (top, barely legib.—old plot map)	4
6	* Drebert * Bertha Sept 3, 1865 no death date—Wife Rest in the Lord Gottfried Reusser Nov 1, 1862-Feb. 16, 1938 Husband (W side—permit & old plot map)	* Will Watson Jan. 7, 1944 (top, barely legib.—permit & old plot map)	5





* headstone in place—7/2007

Plot #032

approx. headstone placement



 = base with no stone

 = curb may remain but could be buried

Plot enclosure: concrete curb as shown