

# Plot #056

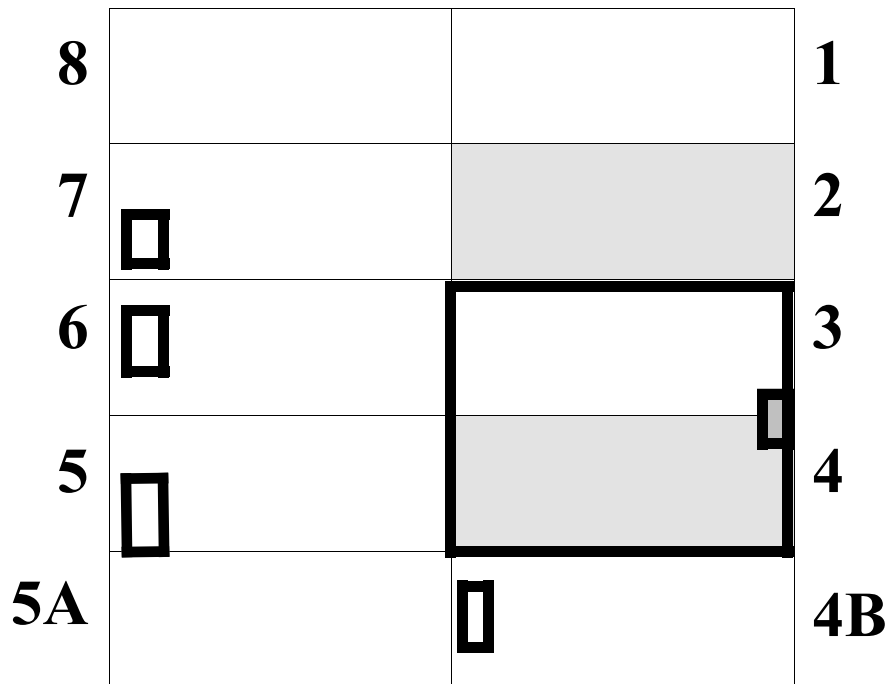
<b>8</b>	* Babies <b>Clyde Thorp 1884</b> <b>Ivan Thorp 1888</b> (top, shared—old plot map)	<b>Sarah Carey</b> <b>1909</b> (old plot map)	<b>1</b>
<b>7</b>	* <b>Victor Thorp</b> <b>1865-1876</b> (top—old plot map)	Vacant on Old Plot Map	<b>2</b>
<b>6</b>	* <b>Calvin</b> born <b>1817</b> (top, shared stone, no death date on Calvin side, no additional records)	* <b>Joseph C. Packer</b> <b>1909</b> (E side of concrete curb, last name only, may have illeg. writing on top of curb on same side—old plot map)	<b>3</b>
<b>5</b>	* <b>Thorp</b> <b>Clarissa</b> <b>1830-1904</b> (old plot map)	Vacant on Old Plot Map	<b>4</b>
<b>5A</b>	<b>Jack Lylle</b> <b>1943</b> (old plot map only)	* Father <b>William F. Pearson</b> <b>1887-1956</b> (top, dates along sides—old plot map)	<b>4B</b>





\* headstone in place—8/2007

# Plot #056

approx. headstone placement



 = vacant on old plot map

 = loc. name in curb notch

Plot enclosure: concrete curb as shown