

Plot #085

10	<p>No name(s) on old plot map</p>	<p>* Bessie M. Bauer 1881-1951 (top—old plot map)</p>	1
9	<p>* Fred Bauer Father 1856-1926 * Jennie P. Bauer Mother 1858-1928 (E side, shared, engrv'd calla lillies @ cntr—both permit & plot map—see concrete slab layout next pg)</p>	<p>* Florence K. Bauer 1890-1940 (top w/acnth leaf des engrv'd & vase E of mrkr—permit & old plot map)</p>	2
8	<p>* Hugo L. Holtze 1892-1912 Son and Brother (E side w/engrv'd dove w/olive brnch @ top—old plot map)</p>	<p>* Joseph Oliver 1833-1908 (E side w/Oliver across curv'd top, scroll/leaf des on ea side, shared—old plot map)</p>	3
7	<p>* Susan M. his Wife 1837-1916 (W side, inside curb, shared—permit: & old plot map)</p> <div style="border: 1px solid black; padding: 5px; width: fit-content; margin: 0 auto;"> <p style="text-align: center;">Bates</p> </div>	<div style="border: 1px solid black; padding: 5px; width: fit-content; margin: 0 auto;"> <p style="text-align: center;">Oliver</p> </div> <p>* Eliza his Wife 1836-1903 Asleep In Jesus (old plot map)</p>	4
6	<p>* Francis H. Bates 1834-1912 (GAR & old plot map)</p>	<p>Lee E Burgess 1918 (permit & old plot map)</p>	5
	<div style="border: 1px solid black; padding: 5px; width: fit-content; margin: 0 auto;"> <p style="text-align: center;">Not actual space on old plot map</p> </div>	<p>Harold E. Burgess 1922 (permit & old plot map)</p>	5A

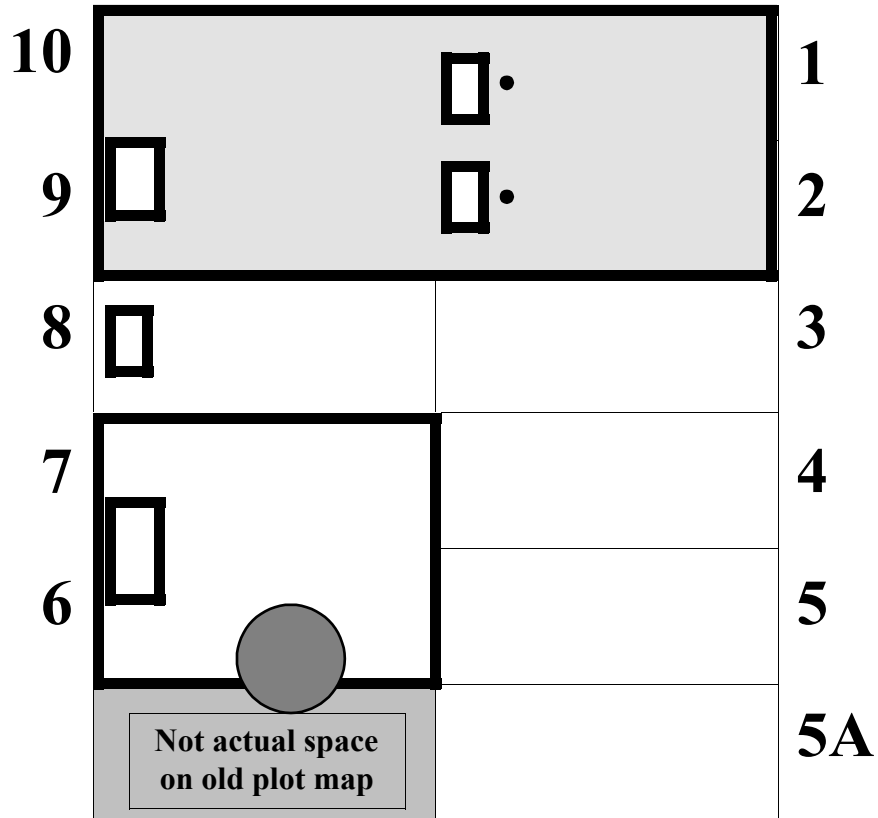





Note: “Wm. and Baby McMurray”—only appear this plot only on partially accurate DAR list w/no grave #'s.

* headstone in place—6/2008

Plot #085

approx. headstone placement



-  = holly tree
-  = permanent vase
-  = concrete slab

Plot enclosure: concrete curb & slab as shown